











Legend

FRESHWATER

FL4	Mesotrophic lakes	
FL5	Eutrophic lakes	
FL6	Turloughs	
FL8	Other artificial lakes and ponds	
FW1	Eroding/upland rivers	
FW2	Depositing/lowland rivers	
FW3	Canals	
FW4	Drainage ditches	
FP2	Non-calcareous springs	
FS1	Reed and large sedge swamps	

GRASSLAND AND MARSH

GS4	Wet grassland	
GM1	Marsh	






HEATH AND DENSE BRACKEN

HH3	Wet heath	
------------	-----------	---

PEATLANDS

PB4	Cutover bog	
PF1	Rich fen and flush	

WOODLAND AND SCRUB

WN2	Oak-ash-hazel woodland	
WN6	Wet willow-alder-ash woodland	
WN7	Bog woodland	
WD1	(Mixed) broadleaved woodland	
WS1	Scrub	
WL2	Treelines	